


Tipton








Haywood

City & County Growth Plan



Fayette County Tennessee

KEY

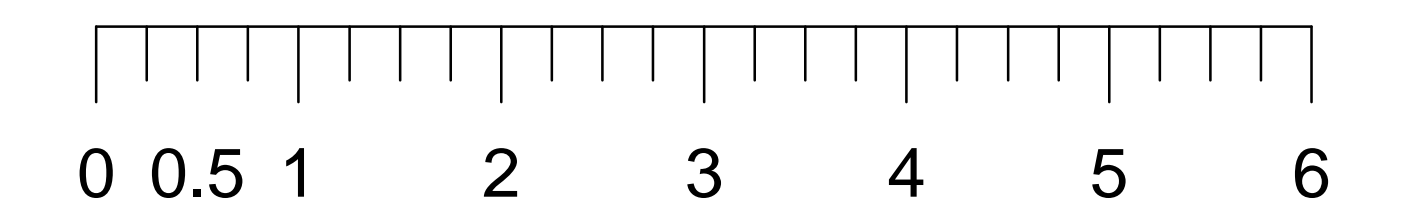
-  County
-  Planned Growth Area
-  Urban Growth Area
-  City Limit
-  Parcel
-  Road
-  Interstate 40

Flood Zone

-  500 year
-  100 year A
-  100 year AE

1 inch = 5,000 feet

Miles



This is NOT the official Fayette County Growth Plan adopted in August 2003. A record of the official map is recorder in the Fayette County Register's Office.

This map was prepared by the Fayette County Planning and Development Office.

September 2009

Data at time of preparation believed to be accurate. For Mapping Purposes only.

Projected in Lambert Conformal Conic.

Shelby

Hardeman

Marshall

Benton

